
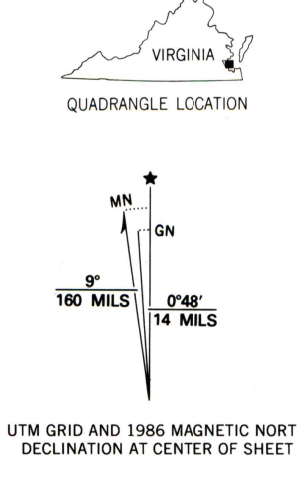




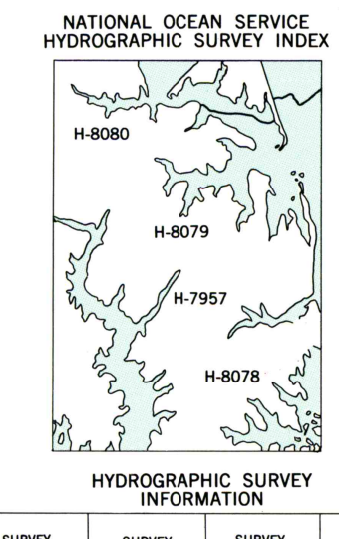
Old Thomas James Store
 Mathews County, VA
 UTM Zone 18
 383166 E
 4743837 N



Produced by the United States Geological Survey and the National Ocean Service in cooperation with Commonwealth of Virginia agencies
 Topography by photogrammetric methods from aerial photographs taken 1963. Field checked 1965. Map edited 1986
 Supersedes U. S. Coast and Geodetic Survey map dated 1946
 Bathymetry compiled by the National Ocean Service from tide-coordinated hydrographic surveys. This information is not intended for navigational purposes
 Mean low water (dotted) line and mean high water (heavy solid) line compiled by NOS from tide-coordinated aerial photographs
 Apparent shoreline (outer edge of vegetation) shown by light solid line
 Polyconic projection. 1927 North American Datum
 10,000-foot grid based on Virginia coordinate system, south zone
 1000-meter Universal Transverse Mercator grid ticks, zone 18 shown in blue
 To place on the predicted North American Datum 1983, move the projection lines 5 meters south and 29 meters west as shown by dashed corner ticks
 Fine red dashed lines indicate selected fence and field lines where generally visible on aerial photographs. This information is unchecked



SCALE 1:24 000
 1000 0 1000 2000 3000 4000 5000 6000 7000 FEET
 0 5 10 KILOMETER
 CONTOUR INTERVAL 5 FEET
 NATIONAL GEODETIC VERTICAL DATUM OF 1929
 BATHYMETRIC CONTOUR INTERVAL 1 METER WITH SUPPLEMENTARY 0.5 METER CONTOURS-DATUM IS MEAN LOW WATER
 THE RELATIONSHIP BETWEEN THE TWO DATUMS IS VARIABLE
 BASE MAP COMPLIES WITH NATIONAL MAP ACCURACY STANDARDS
 BATHYMETRIC SURVEY DATA COMPLIES WITH INTERNATIONAL HYDROGRAPHIC ORGANIZATION (IHO) SPECIAL PUBLICATION 44 ACCURACY STANDARDS
 AND/OR STANDARDS USED AT THE DATE OF THE SURVEY
 FOR SALE BY U. S. GEOLOGICAL SURVEY, DENVER, COLORADO 80225, OR RESTON, VIRGINIA 22092
 AND NATIONAL OCEAN SERVICE, ROCKVILLE, MARYLAND 20852
 A FOLDER DESCRIBING TOPOGRAPHIC MAPS AND SYMBOLS IS AVAILABLE ON REQUEST



ROAD CLASSIFICATION
 Heavy-duty Light-duty
 Medium-duty Unimproved dirt
 State Route
MATHEWS, VA.
 37076-D3-TF-024
 1965
 BATHYMETRY ADDED 1986
 DMA 5758 IV NE-SERIES V834

| SURVEY NUMBER | SURVEY DATE | SURVEY SCALE | SURVEY LINE SPACING (NAUT. MILES) |
|---------------|-------------|--------------|-----------------------------------|
| H-7957 | 1952 | 1:10,000 | 02.08 |
| H-8078 | 1953 | 1:10,000 | 01.07 |
| H-8079 | 1953 | 1:10,000 | 02.08 |
| H-8080 | 1953 | 1:10,000 | 02.06 |

